

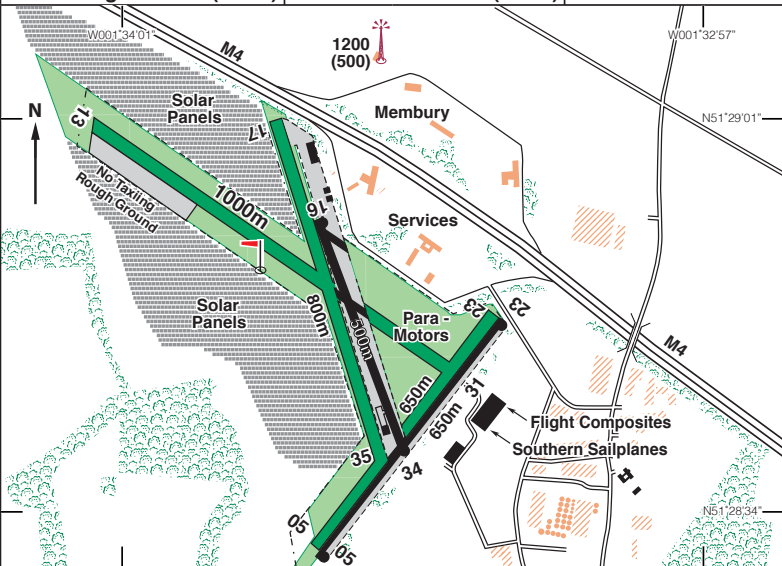
N51 28.76 W001 33.56 **MEMBURY** 667ft AMSL

10 nm SSE of Swindon.
Adjacent to M4 Membury Services (South).

CPT 114-35 269 12-8
SAM 113-35 349 32-5

c/s Membury Radio 120-375 A/G make blind calls to Membury Traffic if no response.

Farnborough 125-250 (LARS) Brize Norton 124-275 (LARS)



Rwy	Dim(m)	Surface	TORA(m)	LDA(m)	Lighting
05/23	650x8	Asphalt	Unlicensed		Nil
16/34	500x5	Asphalt	Unlicensed		Nil
05/23	650x30	Grass (Apr-Sept)	Unlicensed		Nil
13/31	1000x30	Grass (Apr-Sept)	Unlicensed		Nil
17/35	800x30	Grass (Apr-Sept)	Unlicensed		Nil

Op hrs: Strictly PPR by phone to Southern Sailplanes.

Landing Fee: £15 + VAT.

Customs: Nil.

Hangarage: Available.

Maintenance: Part 145.

Remarks: Operated by Southern Sailplanes, Membury Airfield, Lambourn, West Berkshire, RG17 7TJ. Unlicensed airfield. When the Flying school is operating the current runway in use can be found at <http://www.ttit.uk/membury/>
Avoid overflying building South of Rwy 05. Avoid overflying houses north of Rwy 17.
Check the airfield website for notices - www.memburyairfield.co.uk
All circuits are 800ft AGL.

Warnings: Beware of loose stones on the disused concrete surfaces. Para-motors operate in the central triangle. TV Mast, 1200ft amsl, 500ft agl to the north.

Restaurant/Accommodation: Available at the Membury Services.

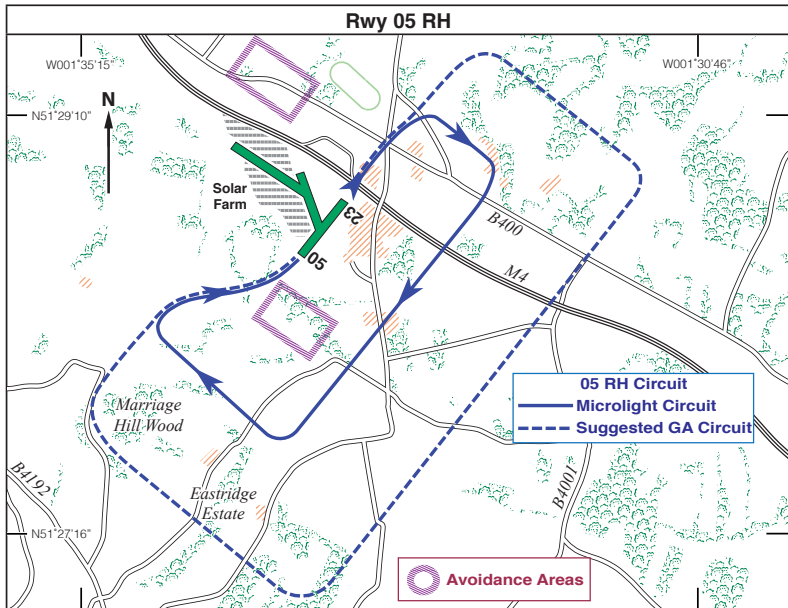
Fuel: Nil.

Tel: 01488 71774

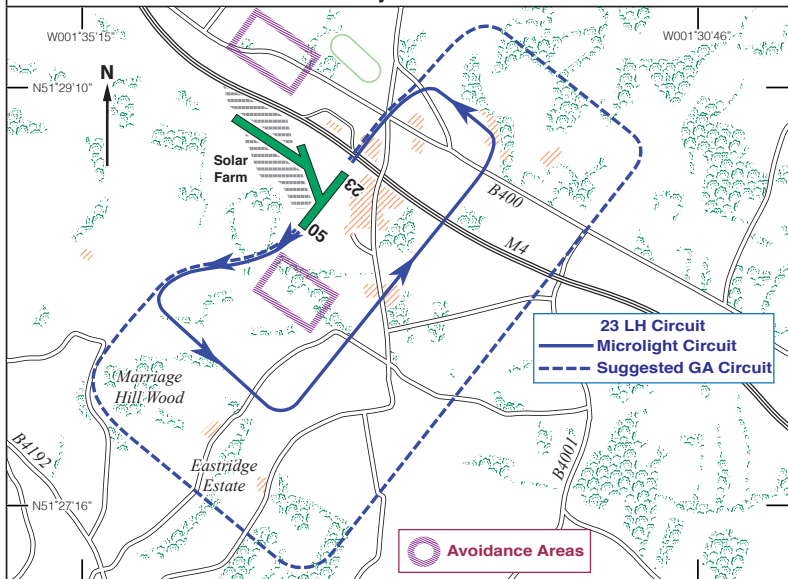
Mob: 07774 429404 Southern Sailplanes

MEMBURY - Circuits

Rwy 05 RH

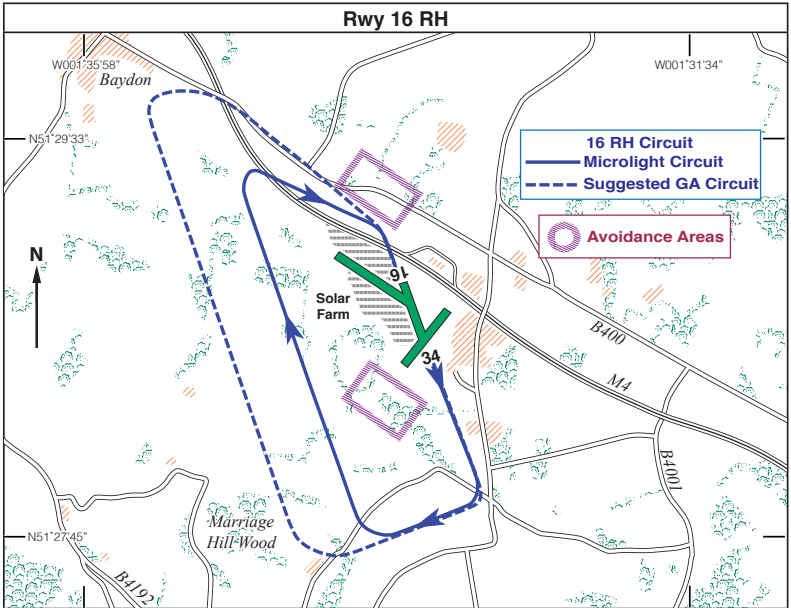


Rwy 23 LH

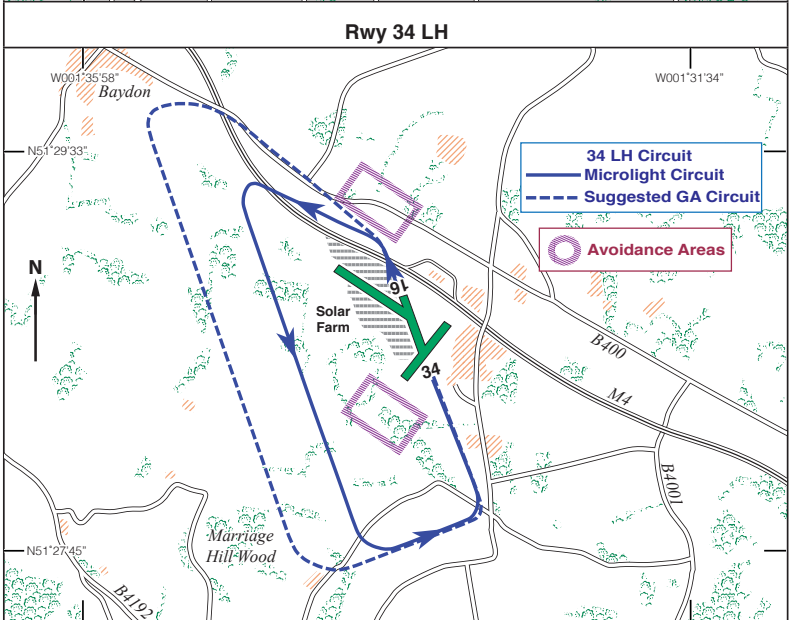


MEMBURY - Circuits

Rwy 16 RH

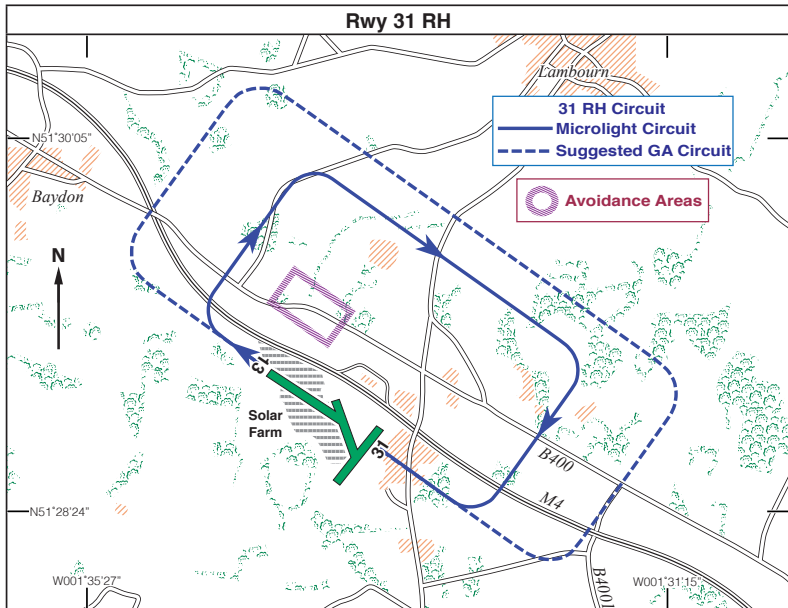


Rwy 34 LH



MEMBURY - Circuits

Rwy 31 RH



Rwy 13 LH

